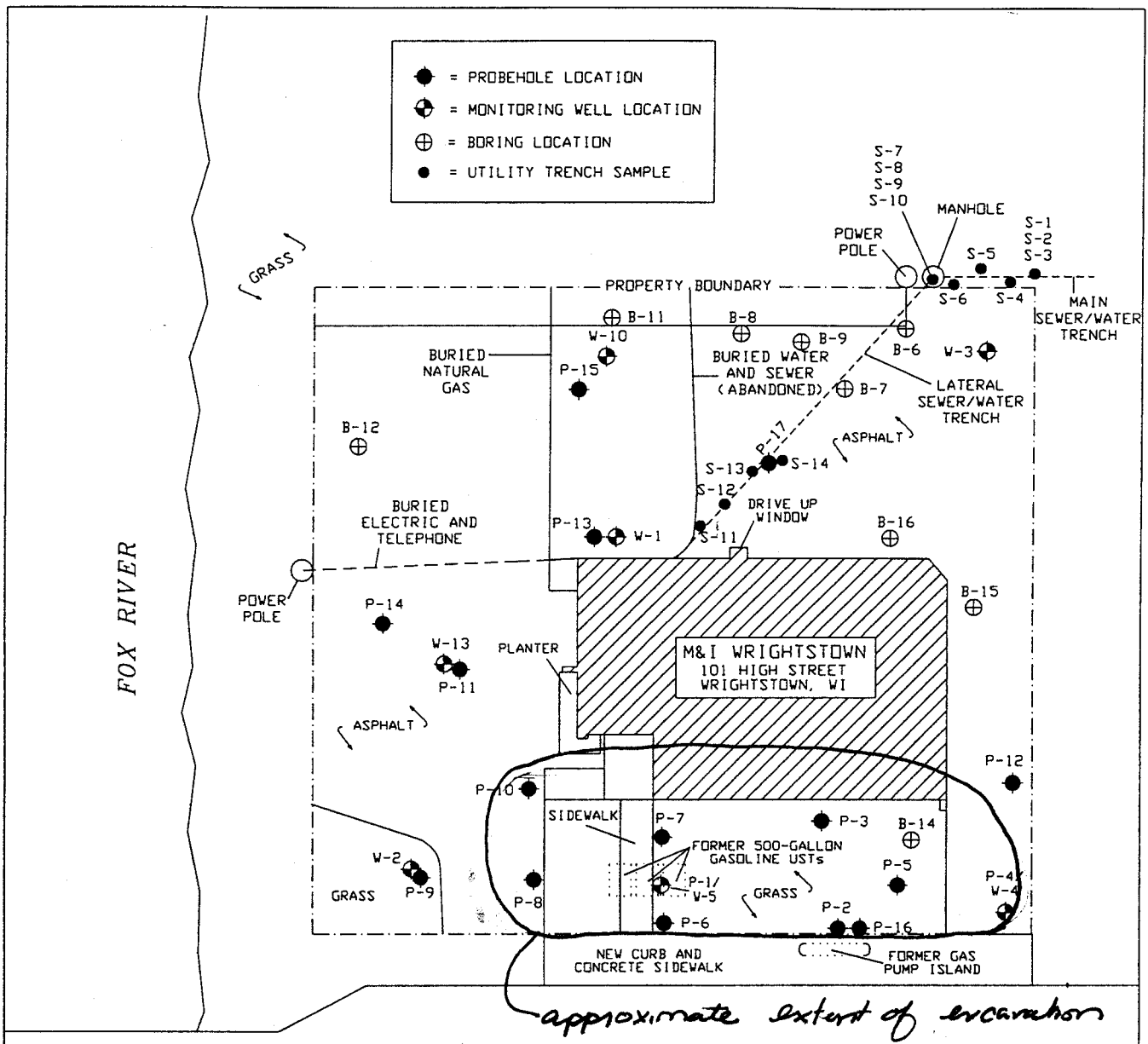


- = PROBEHOLE LOCATION
- ⊕ = MONITORING WELL LOCATION
- ⊕ = BORING LOCATION
- = UTILITY TRENCH SAMPLE


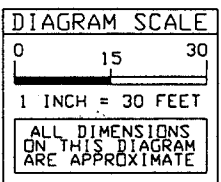


*approximate extent of excavation*

HIGH STREET

*ROAD*

*Retail Store (antiques)*



|   |                               |   |             |
|---|-------------------------------|---|-------------|
| M&I WRIGHTSTOWN<br>REMEDIAL INVESTIGATION | PROJECT NO J99082 PM JEB      | SITE FEATURES AND<br>PROBEHOLE/MONITORING WELL<br>LOCATIONS DIAGRAM | FIGURE<br>2 |
|   | DRAWN BY JMM DATE 11/17/99    |   |             |
|   | CHECKED BY JS DATE 5-13-03    |   |             |
|   | APPRVD BY JS DATE 5-13-03     |   |             |
|   | FILE J99082 REV BY AW 9/30/02 |   |             |